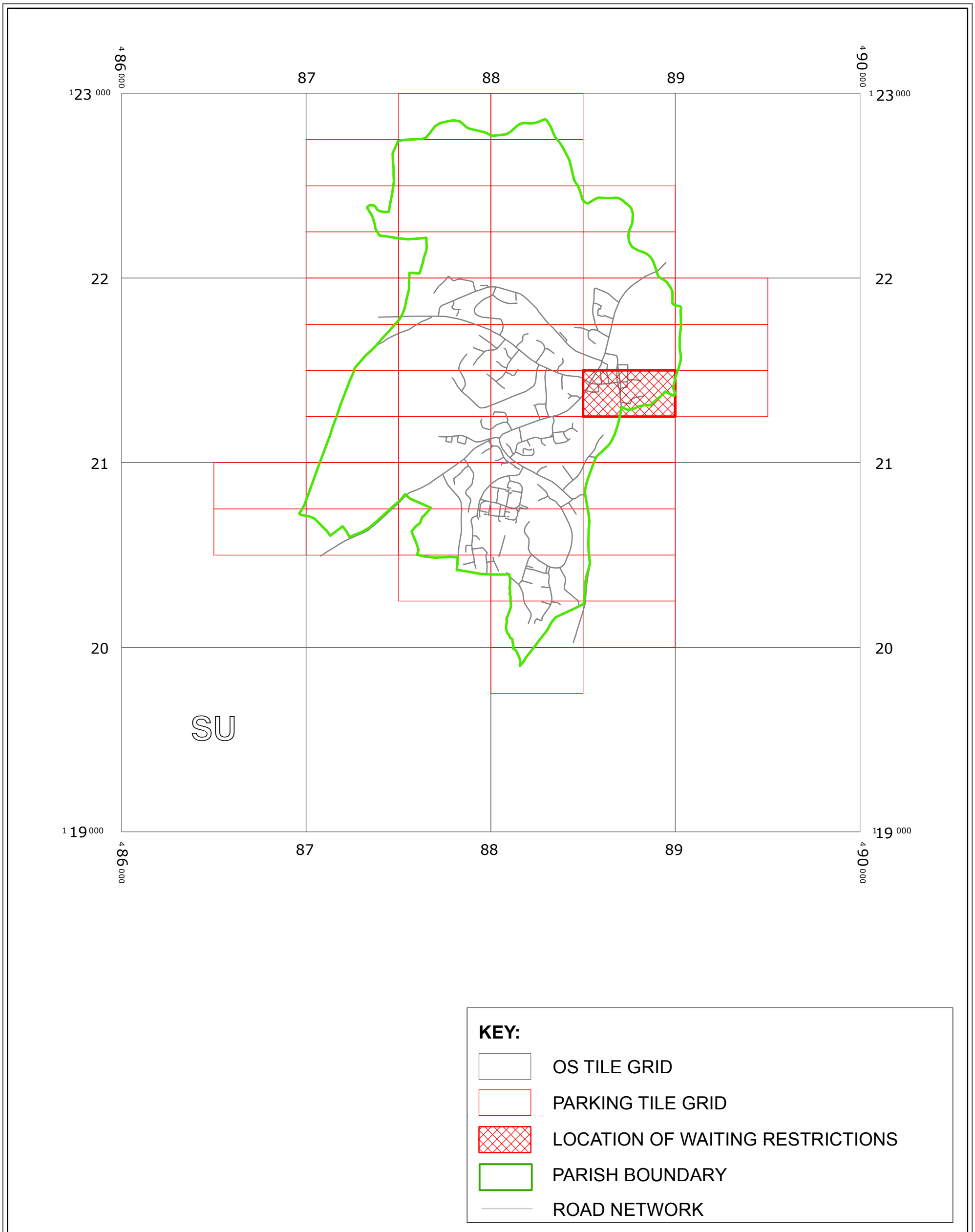







WEST SUSSEX COUNTY COUNCIL  
((CHICHESTER DISTRICT)  
(PARKING PLACES AND TRAFFIC REGULATION)  
(CONSOLIDATION) ORDER 2010)  
(MIDHURST TOWN AMENDMENT) ORDER 2013

# MIDHURST: LOCATION OF WAITING RESTRICTIONS



**KEY:**

-  OS TILE GRID
-  PARKING TILE GRID
-  LOCATION OF WAITING RESTRICTIONS
-  PARISH BOUNDARY
-  ROAD NETWORK



West Sussex County Council  
 Infrastructure  
 The Grange  
 Tower Street  
 Chichester  
 West Sussex  
 PO19 1RH

WEST SUSSEX COUNTY COUNCIL  
 ((CHICHESTER DISTRICT)  
 (PARKING PLACES AND TRAFFIC REGULATION)  
 (CONSOLIDATION) ORDER 2010)  
 (MIDHURST TOWN AMENDMENT) ORDER 2013

LOCATION OF WAITING RESTRICTIONS



Reproduced from or based upon 2010 Ordnance Survey mapping with permission of the Controller of HMSO (c) Crown Copyright reserved. Unauthorised reproduction infringes Crown copyright and may lead to prosecution or civil proceedings West Sussex County Council Licence No. 100023447

SCALE: 1:20,000  
 23/09/2013


### Key for Waiting Restrictions

All areas over which the provision of the orders apply are defined by the shaded areas as shown on the following plans plus a contiguous area not indicated on the plans of verge and/or footway between the carriageway edge and the highway boundary. The plans in this schedule are based upon grid references of the Ordnance Survey National Grid defined by the OSGB 36 triangulation.

#### Prohibition of waiting




No waiting at any time



No waiting 8.00am-6.00pm Mon-Sat

#### Free Limited Waiting

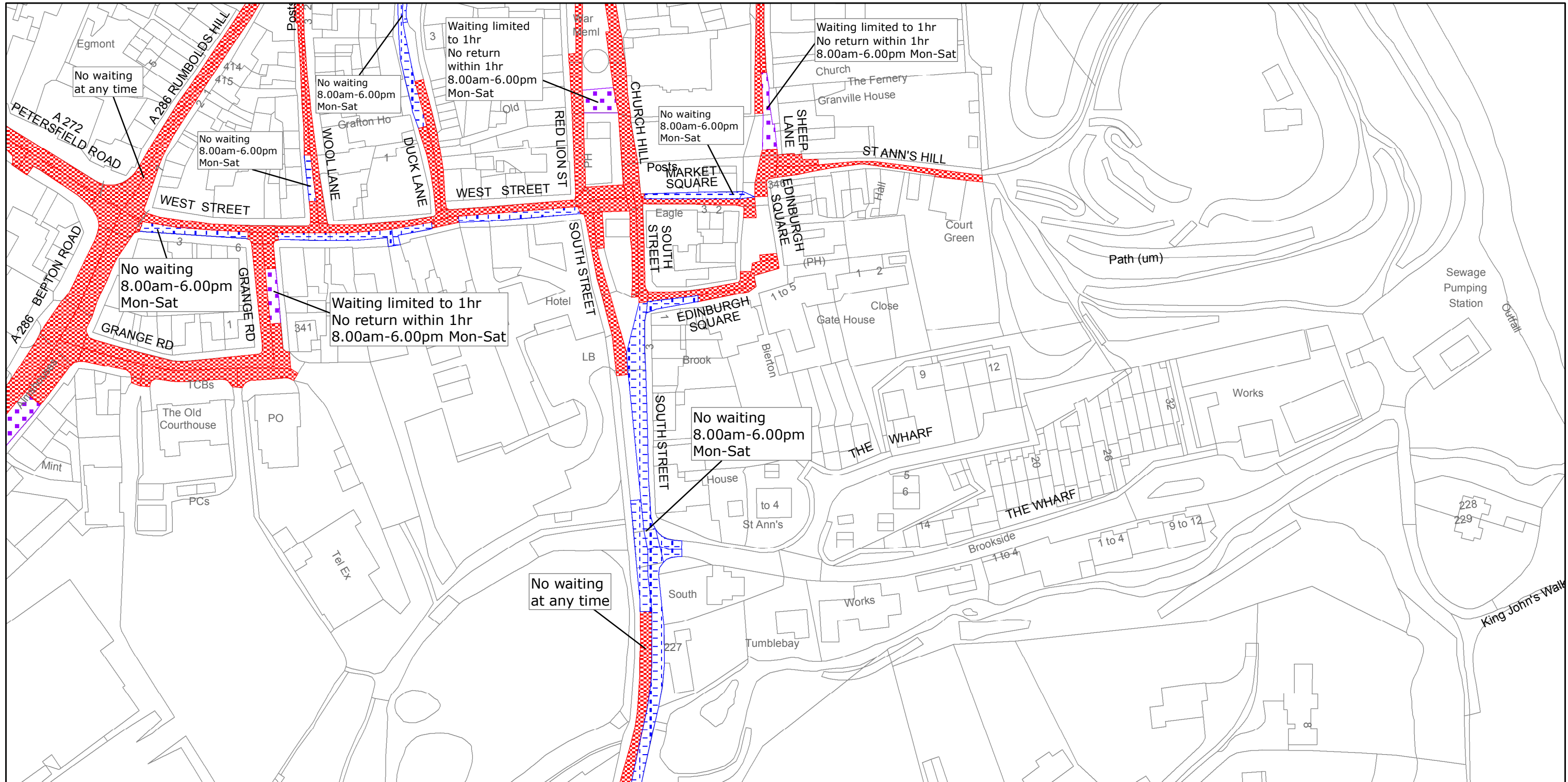


Waiting limited to 1hr No return within 1hr  
8.00am-6.00pm Mon-Sat



Parish Boundary





West Sussex County Council  
 Infrastructure  
 The Grange  
 Tower Street  
 Chichester  
 West Sussex  
 PO19 1RH

CHICHESTER DISTRICT: MIDHURST AND  
 WEST LAVINGTON

WAITING RESTRICTIONS

FILE REF NO:  
**SU8821SEN**

SHEET ISSUE NO 2  
 SHEET ACTIVE FROM - 23/09/2013



SCALE:  
 1:1250  
 at A3 size

Reproduced from or based upon 2009 Ordnance Survey mapping with permission of the Controller of HMSO (c) Crown Copyright reserved.  
 Unauthorised reproduction infringes Crown copyright and may lead to prosecution or civil proceedings West Sussex County Council Licence No. 100023447